



Beaufort County Public Works Stormwater Infrastructure Project Summary

Project Summary: ToHHI Bush Hog (Reimbursement)

Activity: Routine/Preventive Maintenance

Narrative Description of Project:

Completion: Mar-14

Project improved 19,782 L.F. of drainage system. Bush hogged 19,428 L.F. of channel and perimeter of pond. This project consisted of the following areas: Mathews Drive (8,095 L.F.), Muddy Creek Road (1,637 L.F.), Oakview Road (1,292 L.F.), Nazarene Road (650 L.F.), Wildhorse Road (200 L.F.), Gum Tree Road (3,409 L.F.), Island Drive (819 L.F.), Marshland Road (855 L.F.), Miller Road (1,500 L.F.) and Benjamin Drive (971 L.F.). Cleaned out (3) catch basins. Jetted (3) crossline pipes, (5) driveway pipes, 140 L.F. of channel pipe and 214 L.F. of roadside pipe.

AUDIT / Audit Project	1.0	\$20.46	\$0.00	\$0.00	\$0.00	\$13.23	\$33.69
AW / Administrative Work	10.0	\$442.70	\$0.00	\$0.00	\$0.00	\$339.60	\$782.30
CBCO / Catch basin - clean out	20.0	\$432.56	\$221.60	\$155.08	\$0.00	\$286.80	\$1,096.04
CLPJT / Crossline Pipe - Jetted	20.0	\$432.56	\$221.60	\$109.12	\$0.00	\$286.80	\$1,050.08
ODBH / Outfall ditch - bushhogged	327.0	\$7,270.67	\$3,112.12	\$1,229.03	\$0.00	\$4,695.57	\$16,307.38
ONJV / Onsite Job Visit	37.5	\$1,277.52	\$135.75	\$184.59	\$0.00	\$946.10	\$2,543.96
PRRECON / Project Reconnaissance	12.0	\$398.16	\$43.44	\$46.88	\$0.00	\$293.64	\$782.12
WSBH / Workshelf - Bush Hogged	20.0	\$420.88	\$64.80	\$165.62	\$0.00	\$276.50	\$927.80
2014-305A / ToHHI Bush Hog 2014-305A	447.5	\$10,695.50	\$3,799.31	\$1,890.32	\$0.00	\$7,138.23	\$23,523.36
Sub Total							
Grand Total	447.5	\$10,695.50	\$3,799.31	\$1,890.32	\$0.00	\$7,138.23	\$23,523.36

Before



During



After



**Project: Mathews Drive
Reimbursement**

Activity: Bush Hog

**Project #:
2014-305A**

**Township: Town of
Hilton Head Island**

**Completed:
March 2014**

Bush hogged 1,034
LF of channel.

Bush hogged 864
LF of channel.

Bush hogged 819
LF of channel.

Bush hogged 686
LF of channel.

Bush hogged 2,104
LF of channel.















Bush hogged 2,089
LF of channel.

Bush hogged 499
LF of channel.

Bush hogged the
ponds perimeter.

Legend

TYPE

-  River
-  Creek/Stream
-  River/Creek/Marsh BANK
-  Channel (fka Outfall)
-  Channel Pipe
-  Lateral
-  Lateral Pipe
-  Roadside
-  Roadside Pipe
-  Road Pipe
-  Crossline Pipe
-  Driveway Pipe
-  Access Pipe
-  Bleeder Pipe



1 inch = 671 feet

Project: Muddy Creek Road Reimbursement

Activity: Bush Hog















Project #: 2014-305A

Township: Town of Hilton Head Island

Completed: March 2014

Legend

TYPE

-  River
-  Creek/Stream
-  River/Creek/Marsh BANK
-  Channel (fka Outfall)
-  Channel Pipe
-  Lateral
-  Lateral Pipe
-  Roadside
-  Roadside Pipe
-  Road Pipe
-  Crossline Pipe
-  Driveway Pipe
-  Access Pipe
-  Bleeder Pipe



1 inch = 239 feet

**Project: Oakview Road
Reimbursement**

Activity: Bush Hog

**Project #:
2014-305A**

**Township: Town of
Hilton Head Island**

**Completed:
March 2014**



Legend	
TYPE	
	River
	Creek/Stream
	River/Creek/Marsh BANK
	Channel (fka Outfall)
	Channel Pipe
	Lateral
	Lateral Pipe
	Roadside
	Roadside Pipe
	Road Pipe
	Crossline Pipe
	Driveway Pipe
	Access Pipe
	Bleeder Pipe



1 inch = 202 feet

Project: Nazarene Road Reimbursement

Activity: Bush Hog















Project #: 2014-305A

Township: Town of Hilton Head Island

Completed: March 2014

Legend

TYPE

-  River
-  Creek/Stream
-  River/Creek/Marsh BANK
-  Channel (fka Outfall)
-  Channel Pipe
-  Lateral
-  Lateral Pipe
-  Roadside
-  Roadside Pipe
-  Road Pipe
-  Crossline Pipe
-  Driveway Pipe
-  Access Pipe
-  Bleeder Pipe

Bush hogged 650 LF of channel.



1 inch = 83 feet

Project: Gum Tree Road and Wild Horse Road Reimbursement

Activity: Bush Hog

Project #: 2014-305A

Township: Town of Hilton Head Island

Completed: March 2014



Legend

TYPE

- River
- Creek/Stream
- River/Creek/Marsh BANK
- Channel (fka Outfall)
- Channel Pipe
- Lateral
- Lateral Pipe
- Roadside
- Roadside Pipe
- Road Pipe
- Crossline Pipe
- Driveway Pipe
- Access Pipe
- Bleeder Pipe



1 inch = 337 feet

**Project: Island Drive
Reimbursement**

Activity: Bush Hog















**Project #:
2014-305A**

**Township: Town of
Hilton Head Island**

**Completed:
March 2014**

Legend

TYPE

-  River
-  Creek/Stream
-  River/Creek/Marsh BANK
-  Channel (fka Outfall)
-  Channel Pipe
-  Lateral
-  Lateral Pipe
-  Roadside
-  Roadside Pipe
-  Road Pipe
-  Crossline Pipe
-  Driveway Pipe
-  Access Pipe
-  Bleeder Pipe

Bush hogged 410
LF of channel.

Bush hogged 409
LF of channel.



1 inch = 161 feet

Project: Marshland Road Reimbursement

Activity: Bush Hog

Project #: 2014-305A

Township: Town of Hilton Head Island

Completed: March 2014



Legend

TYPE	
	River
	Creek/Stream
	River/Creek/Marsh BANK
	Channel (fka Outfall)
	Channel Pipe
	Lateral
	Lateral Pipe
	Roadside
	Roadside Pipe
	Road Pipe
	Crossline Pipe
	Driveway Pipe
	Access Pipe
	Bleeder Pipe



1 inch = 167 feet

Project: Miller Road Reimbursement

Activity: Bush Hog
















Project #: 2014-305A

Township: Town of Hilton Head Island

Completed: March 2014

Legend

TYPE

-  River
-  Creek/Stream
-  River/Creek/Marsh BANK
-  Channel (fka Outfall)
-  Channel Pipe
-  Lateral
-  Lateral Pipe
-  Roadside
-  Roadside Pipe
-  Road Pipe
-  Crossline Pipe
-  Driveway Pipe
-  Access Pipe
-  Bleeder Pipe
-  sde.SDE.HHRds



Bush hogged 750 LF of roadside ditch.

Bush hogged 750 LF of roadside ditch.



1 inch = 208 feet

Project: Benjamin Drive Reimbursement

Activity: Bush Hog

Project #: 2014-305A

Township: Town of Hilton Head Island

Completed: March 2014

Bush hogged 971 LF of channel.

Legend

TYPE

- River
- Creek/Stream
- River/Creek/Marsh BANK
- Channel (fka Outfall)
- Channel Pipe
- Lateral
- Lateral Pipe
- Roadside
- Roadside Pipe
- Road Pipe
- Crossline Pipe
- Driveway Pipe
- Access Pipe
- Bleeder Pipe
- sde.SDE.HHRds



1 inch = 125 feet

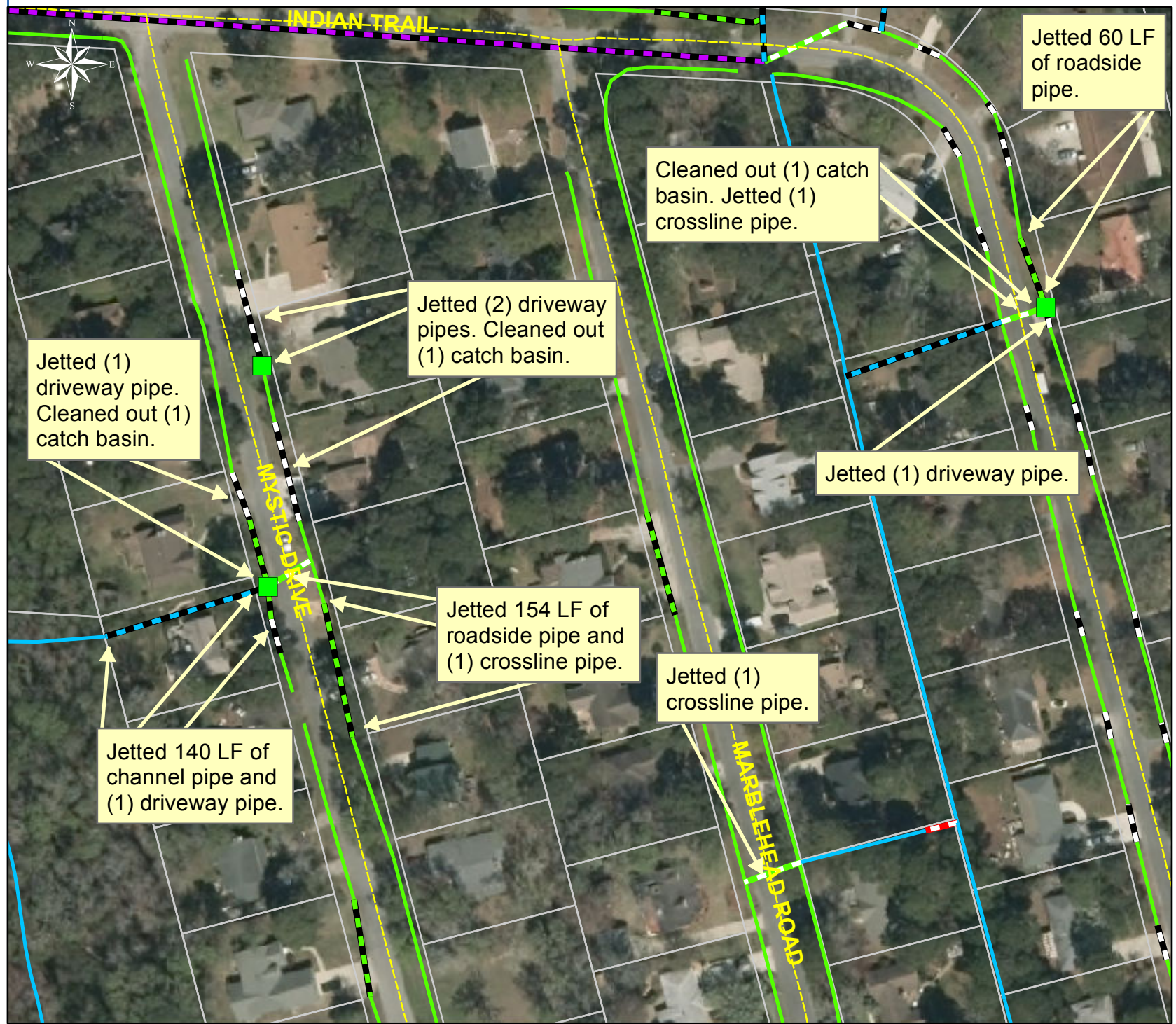
Project: Old Woodlands S/D Reimbursement

Activity: Vacuum Truck

Project #: 2014-305A

Township: Town of Hilton Head Island

Completed: March 2014



Legend

- Catch Basin

TYPE

- River
- Creek/Stream
- River/Creek/Marsh BANK
- Channel (fka Outfall)
- Channel Pipe
- Lateral
- Lateral Pipe
- Roadside
- Roadside Pipe
- Road Pipe
- Crossline Pipe
- Driveway Pipe
- Access Pipe
- Bleeder Pipe



1 inch = 111 feet